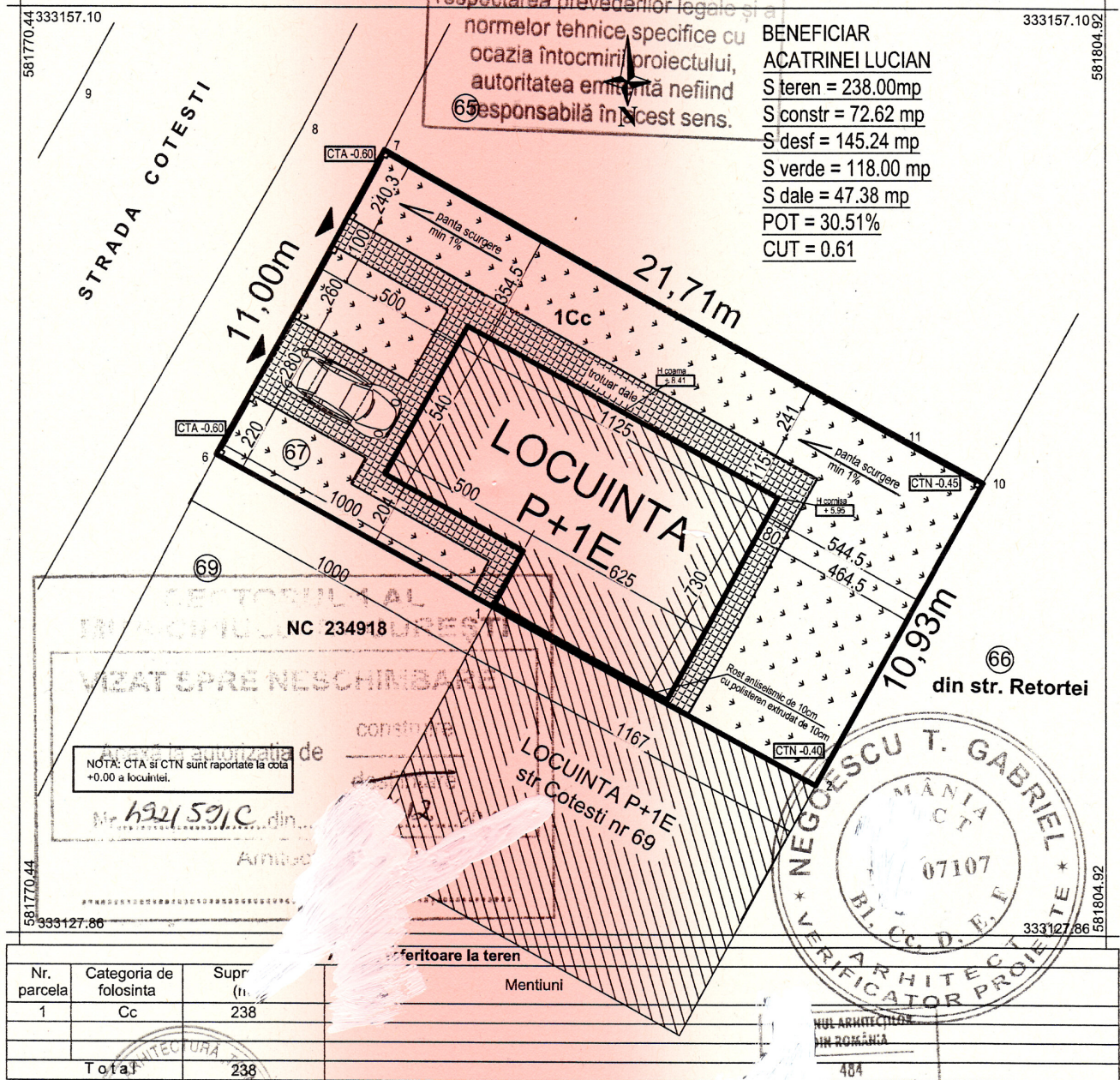





# PLAN DE AMPLASAMENT SI DELIMITARE A IMOBILULUI

scara 1:200

Nr. cadastral	Suprafata masurata a imobilului (m <sup>2</sup> )	Adresa imobilului
219132	238	str. Cotesti, nr. 67, sector 1, Bucuresti

Nr. Carte Funciara	Unitatea Administrativ Teritoriala (UAT)
219132	SECTOR 1



						
verificat/expert	nume:	semnatura:	cerinta:	referat/expertiza, nr, data :		
	PROIECTANT : Biroul Individual de Arhitectura "Tomescu Cristian Victor" arhitect cu drept semnatura - CNP 1710702151834 inscris in TNA cu nr 484, tel. 0725 18328			Denumire obiectiv:	CONSTRUIRE LOCUINTA P+1E IMPREJMUIRE TEREN	Nr. proiect 382/2020
				Beneficiar:	ACATRINEI LUCIAN	Faza D.I.A.C.
SPECIALITATE:		ARHITECTURA		Amplasament:	Strada Cotești 67, București, sector 1, numar cadastral 219132	Format A4
Specificatie:	Nume, Prenume:	SCARA	1:200	PLAN DE SITUATIE		Nr. planșa A02
SEF PROIECT:	arh. Cristian Tomescu					
PROIECTAT:	arh. Cristian Tomescu	DATA	aug 2020			
DESENAT:	arh. Radu Andone					
Este interzisa reproducerea integrala sau partiala sub orice forma sau prezentarea sa terților fara acordul scris al "BIA TOMESCU CRISTIAN VICTOR"				No part of this document may be reproduced in any form or by any means nor shown to third parties without "BIA TOMESCU CRISTIAN VICTOR" written permission.		